

Regional Event 20/9/2020

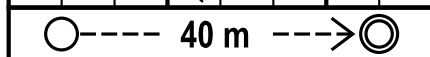
BLUE		4.3 km			
▷			⊗		○
1	54	→	↑		○
2	38	↖	↑		○
3	45		⊗	—	
4	58	→	↑		○
5	59		⊗		
6	47	↗	⊗		

**3 minutes TIMED OUT
crossing over bridge
to next control**

7	63		⊗		↘
8	36	↙	⊗		
9	73	↙	⊗	⊗	Y
10	55		⊗		
11	66		↑		○
12	48	↓	↑		○
13	80	↓	⊗		○
14	74		⊗	⊗	Y
15	63		⊗		↘

**3 minutes TIMED OUT
crossing over bridge
to next control**

16	47	↗	⊗		
17	78	↘	↑		○
18	61		⊗		
19	69		⊗		
20	67		⊗		
21	49		∨		
22	79		⊗		○
23	100	→	⊗		



www.condes.net 10.1.3 South Yorkshire Orienteers
200909 Sandall Beat Regional Event - FINAL FOR PRINTING

Regional Event 20/9/2020

BROWN		5.3 km			
▷			⊗		○
1	39		∨		
2	56		⊗		○
3	57		∪		
4	41		⊗	—	↘
5	54	→	↑		○
6	79		⊗		○
7	62		∨		
8	49		∨		
9	68		↘		○

**3 minutes TIMED OUT
crossing over bridge
to next control**

10	63		⊗		↘
11	80	↓	⊗		○
12	72		⊗	—	↗
13	66		↑		○
14	73	↙	⊗	⊗	Y
15	75	↑	↑		○
16	74		⊗	⊗	Y
17	63		⊗		↘

**3 minutes TIMED OUT
crossing over bridge
to next control**

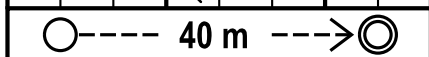
18	68		↘		○
19	77	↑	⊗		○
20	61		∪		
21	50		⊗		
22	51	↙	⊗	—	
23	43		∪		
24	53		∪		
25	100	→	⊗		



www.condes.net 10.1.3 South Yorkshire Orienteers
200909 Sandall Beat Regional Event - FINAL FOR PRINTING

Regional Event 20/9/2020


GREEN		3.7 km			
▷			↘		◁
1	76		⊗	—	↗
2	56		⊗		○
3	57		∪		
4	58	→	↑		○
5	54	→	↑		○
6	44		⊗	—	
7	62		∨		
8	53		∪		
9	61		∪		
10	69		⊗		
11	67		⊗		
12	49		∨		
13	52		⊗		
14	78	↘	↑		○
15	39		∨		
16	35		↘	↘	⊗
17	79		⊗		○
18	100	→	⊗		



www.condes.net 10.1.3 South Yorkshire Orienteers
200909 Sandall Beat Regional Event - FINAL FOR PRINTING

Regional Event 20/9/2020

WHITE		1.5 km			
▷		Path Bend			
1	31	Bridge, South side			
2	32	Path Path Crossing			
3	71	Western Path Path Crossing			
4	34	Path Path Crossing			
5	35	Path Path Crossing			
6	60	Middle Path			
7	37	Northern Path Path Junction			
8	33	Path Path Crossing			
9	100	Eastern Minor water channel			



www.condes.net 10.1.3 South Yorkshire Orienteers
200909 Sandall Beat Regional Event - FINAL FOR PRINTING

Regional Event 20/9/2020					
ORANGE		2.6 km			
▷		↗		<	
1	31	↘		○	
2	46	⊞	—	⊥	
3	45	⊞	—		
4	38	↖	↑		○
5	47	↗	×		
6	78	↘	↑		○
7	52	⊞			
8	50	⊞			
9	51	↘	—		
10	65	←	↗		○
11	35		↗	×	
12	37	↑	↗	∟	
13	100	→	⊞		
○----- 40 m ----->⊙					

www.condes.net 10.1.3 South Yorkshire Orienteers
200909 Sandall Beat Regional Event - FINAL FOR PRINTING

Regional Event 20/9/2020		
YELLOW	2.2 km	
▷		Path Bend
1	31	Bridge, South side
2	42	Path Path Junction
3	45	Small erosion gully Shallow
4	32	Path Path Crossing
5	71	Western Path Path Crossing
6	47	Northeastern Prominent feature
7	64	Southeastern Path Path Junction
8	65	Western Path, South side
9	67	Small erosion gully
10	70	Thicket, West edge
11	37	Northern Path Path Junction
12	100	Eastern Minor water channel
○----- 40 m ----->⊙		

www.condes.net 10.1.3 South Yorkshire Orienteers
200909 Sandall Beat Regional Event - FINAL FOR PRINTING

Regional Event 20/9/2020					
VS GREEN		2.6 km			
▷		↗		<	
1	76	⊞	—	↖	
2	56		⊞		○
3	57	∪			
4	58	→	↑		○
5	59	⊞			
6	78	↘	↑		○
7	77	↑	⊞		○
8	52	⊞			
9	50	⊞			
10	69	⊞			
11	67	⊞			
12	43	∪			
13	53	∪			
14	44	⊞	—		
15	100	→	⊞		
○----- 40 m ----->⊙					

www.condes.net 10.1.3 South Yorkshire Orienteers
200909 Sandall Beat Regional Event - FINAL FOR PRINTING